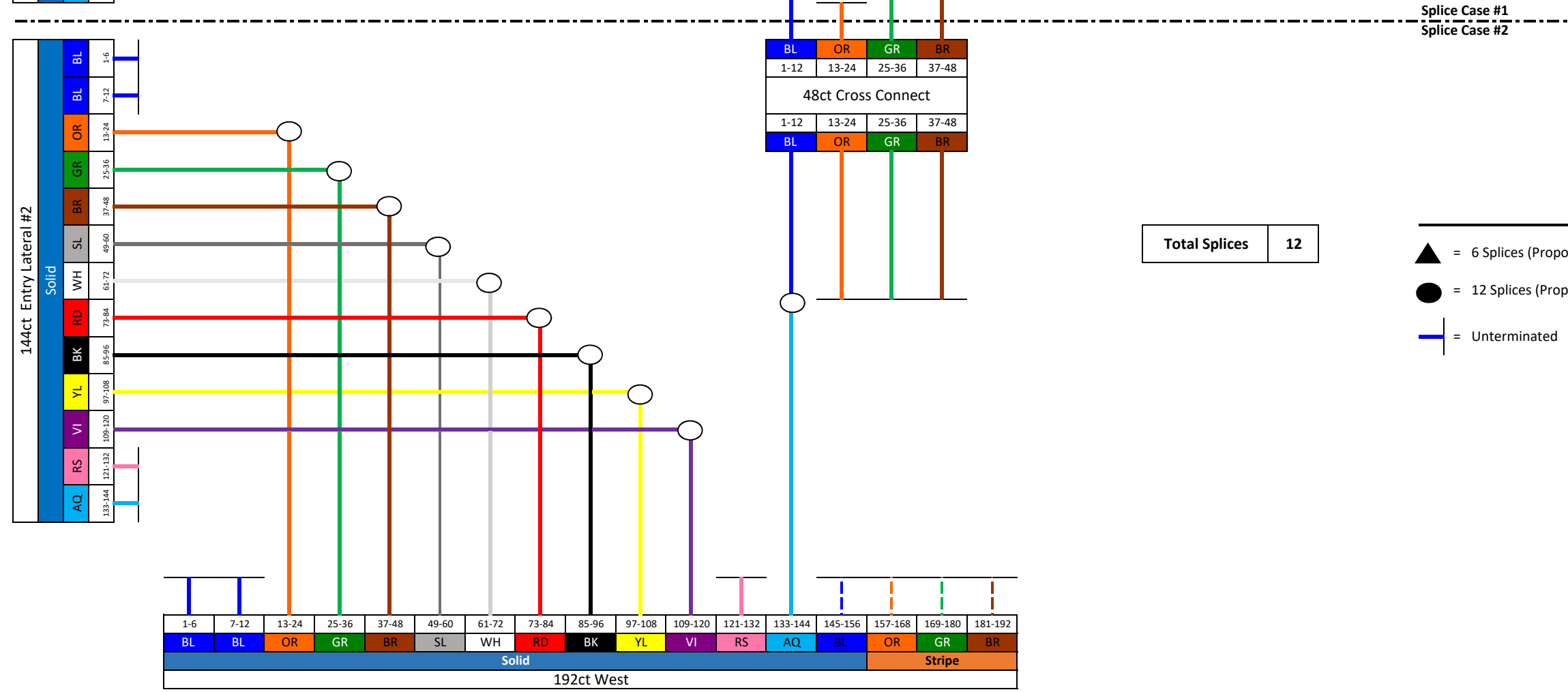
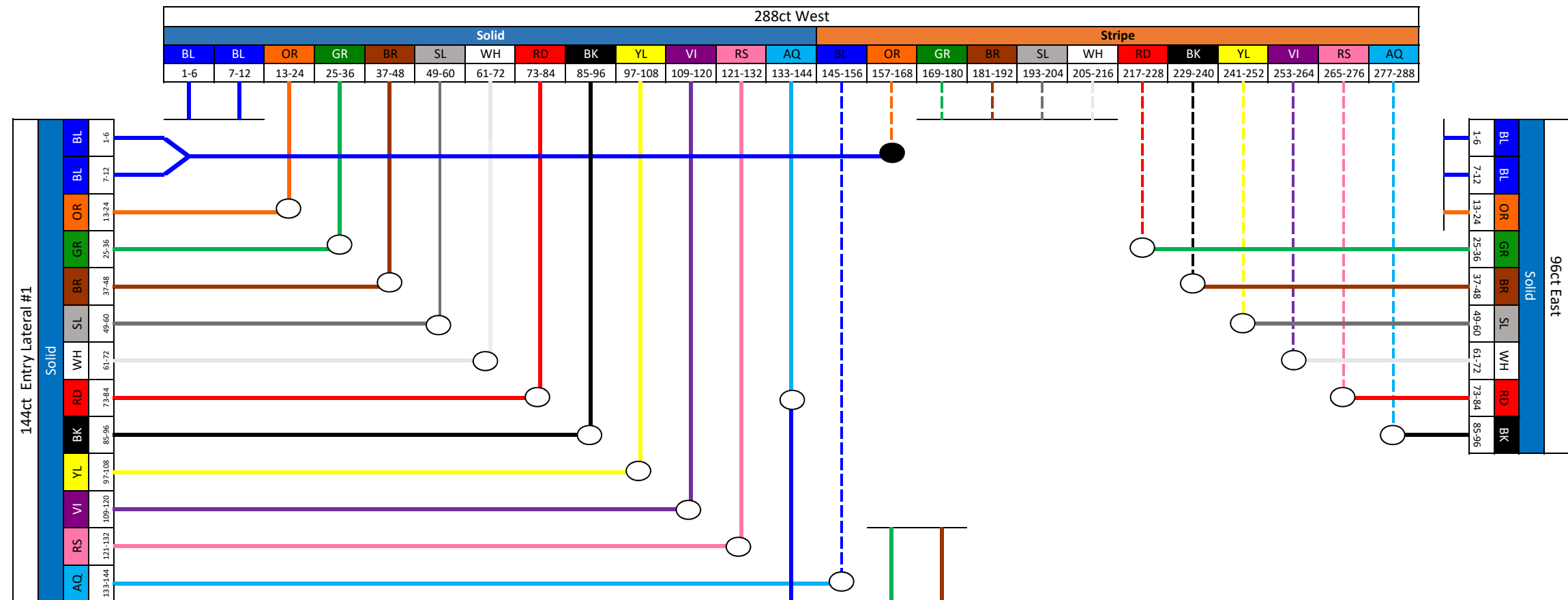


<b>Total Splices</b>	<b>12</b>
----------------------	-----------

- Legend**
- ▲ = 6 Splices (Proposed)      △ = 6 Splices (Existing)
  - = 12 Splices (Proposed)      ○ = 12 Splices (Existing)
  - = Unterminated

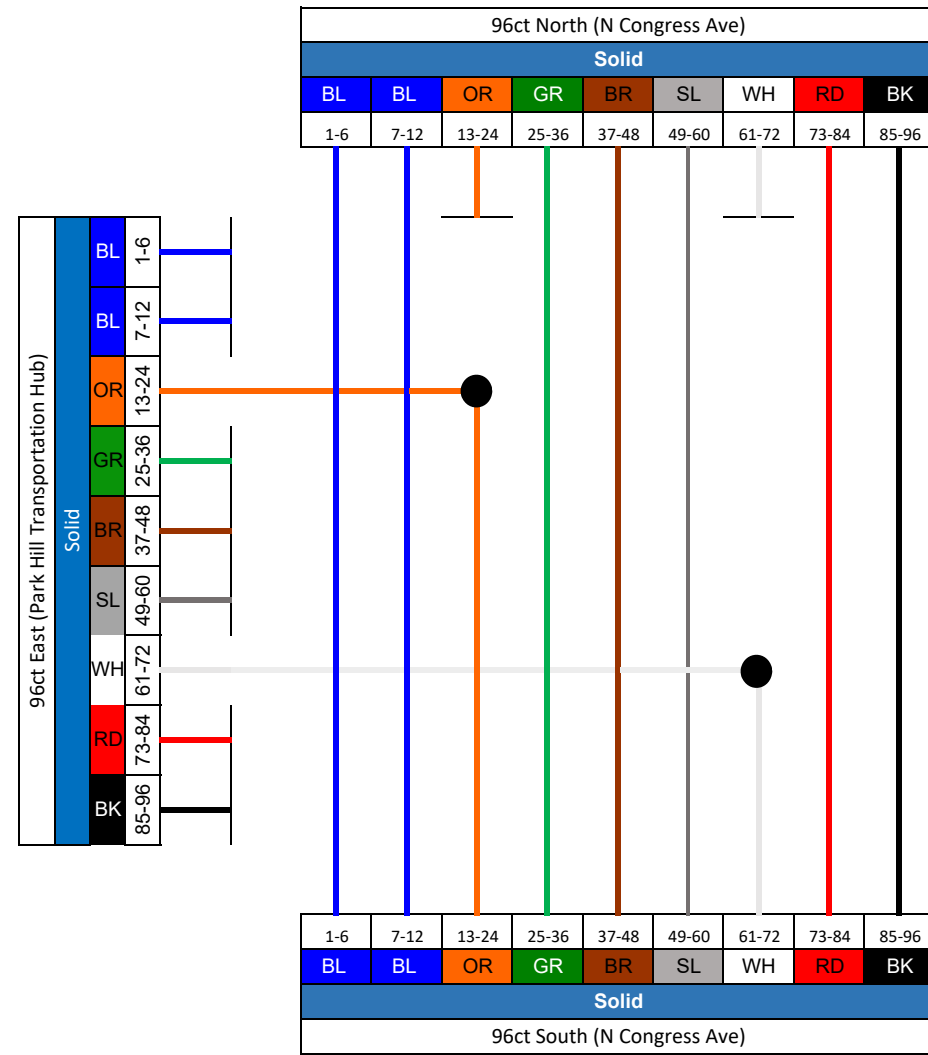
- Revisions**
- TE1055 Added Site to Site from Tiffany Ridge to LEAD



Total Splices 12

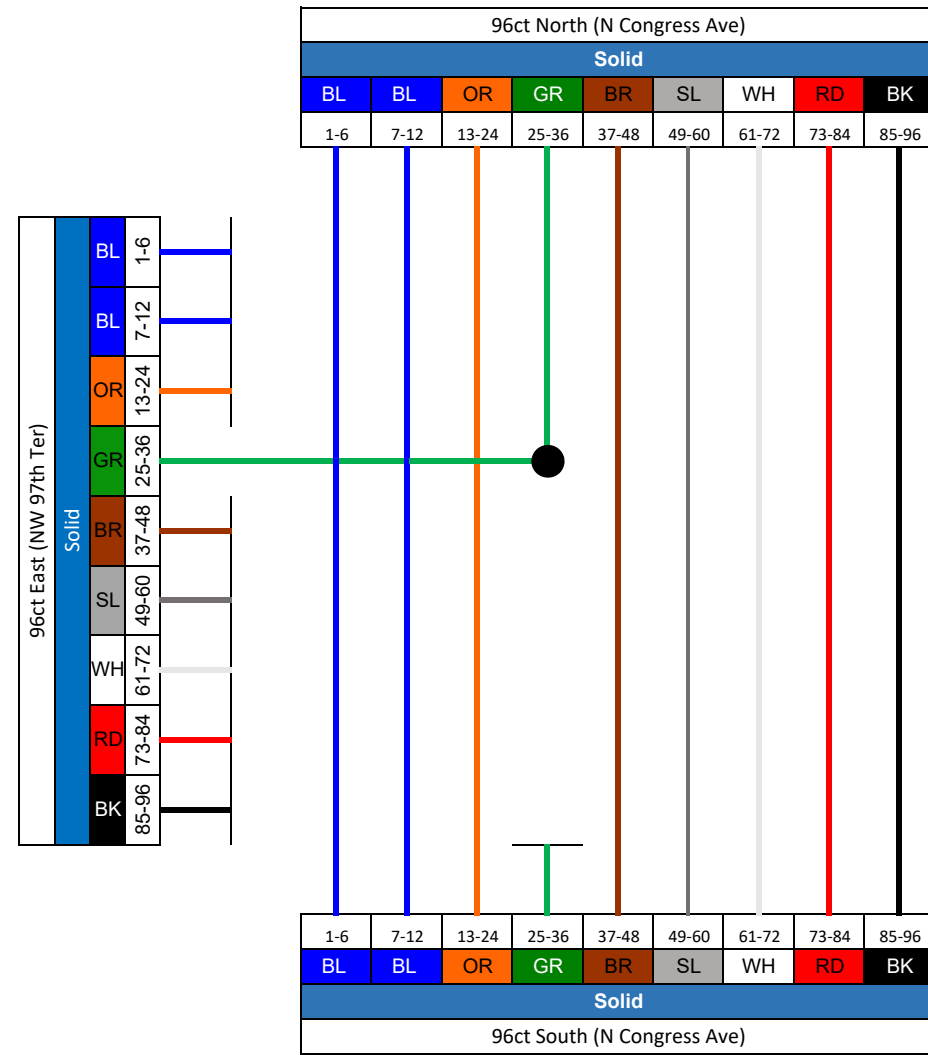
Legend

- ▲ = 6 Splices (Proposed)
- △ = 6 Splices (Existing)
- = 12 Splices (Proposed)
- = 12 Splices (Existing)
- = Underminated



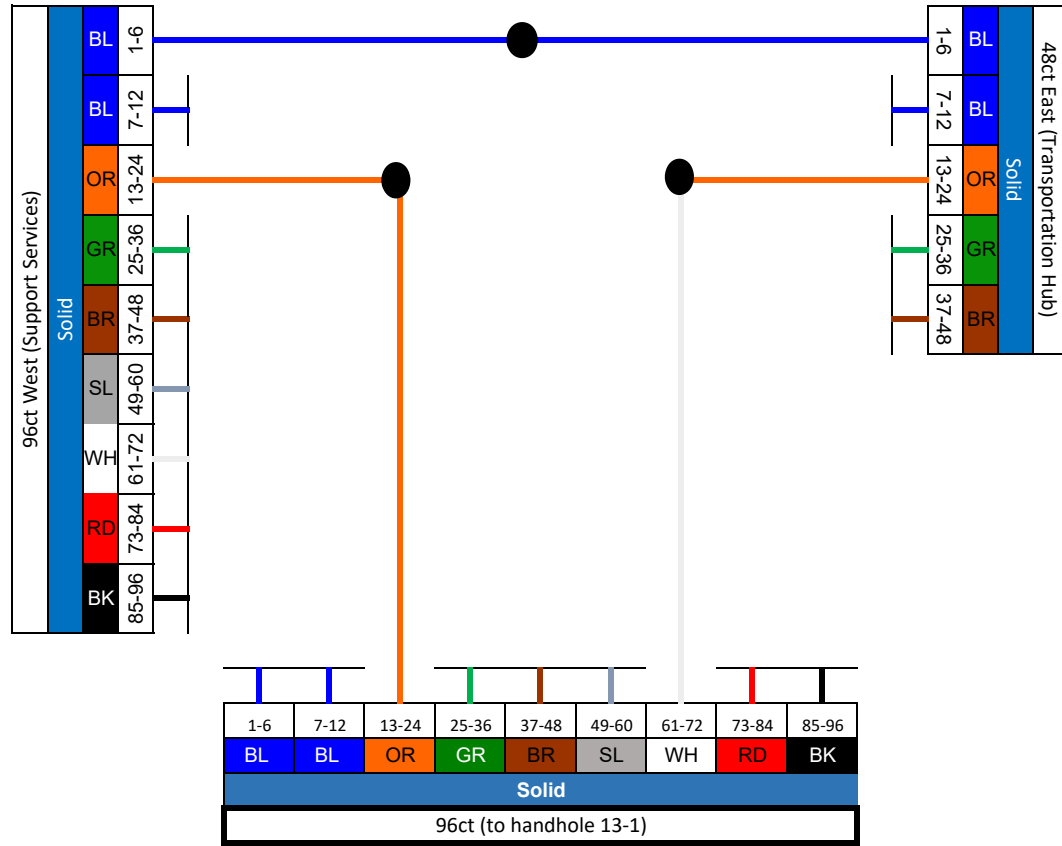
<b>Total Splices</b>	<b>12</b>
----------------------	-----------

- Legend**
- ▲ = 6 Splices
  - = 12 Splices
  - = Unterminated

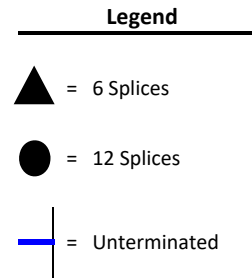


<b>Total Splices</b>	<b>12</b>
----------------------	-----------

- Legend**
- ▲ = 6 Splices
  - = 12 Splices
  - = Unterminated




Total Splices	36
---------------	----



Southwest corner of NW Barry Rd and N Congress Ave

**Road Splice (4)  
Permanent Handhole# (TBD)**



TE1031 - Splice Point X - Handhole 47-2  
TE1055 - Splice Location (4) - Handhole XX-X  
TE1095 - Road Splice (4) - Handhole 3-1

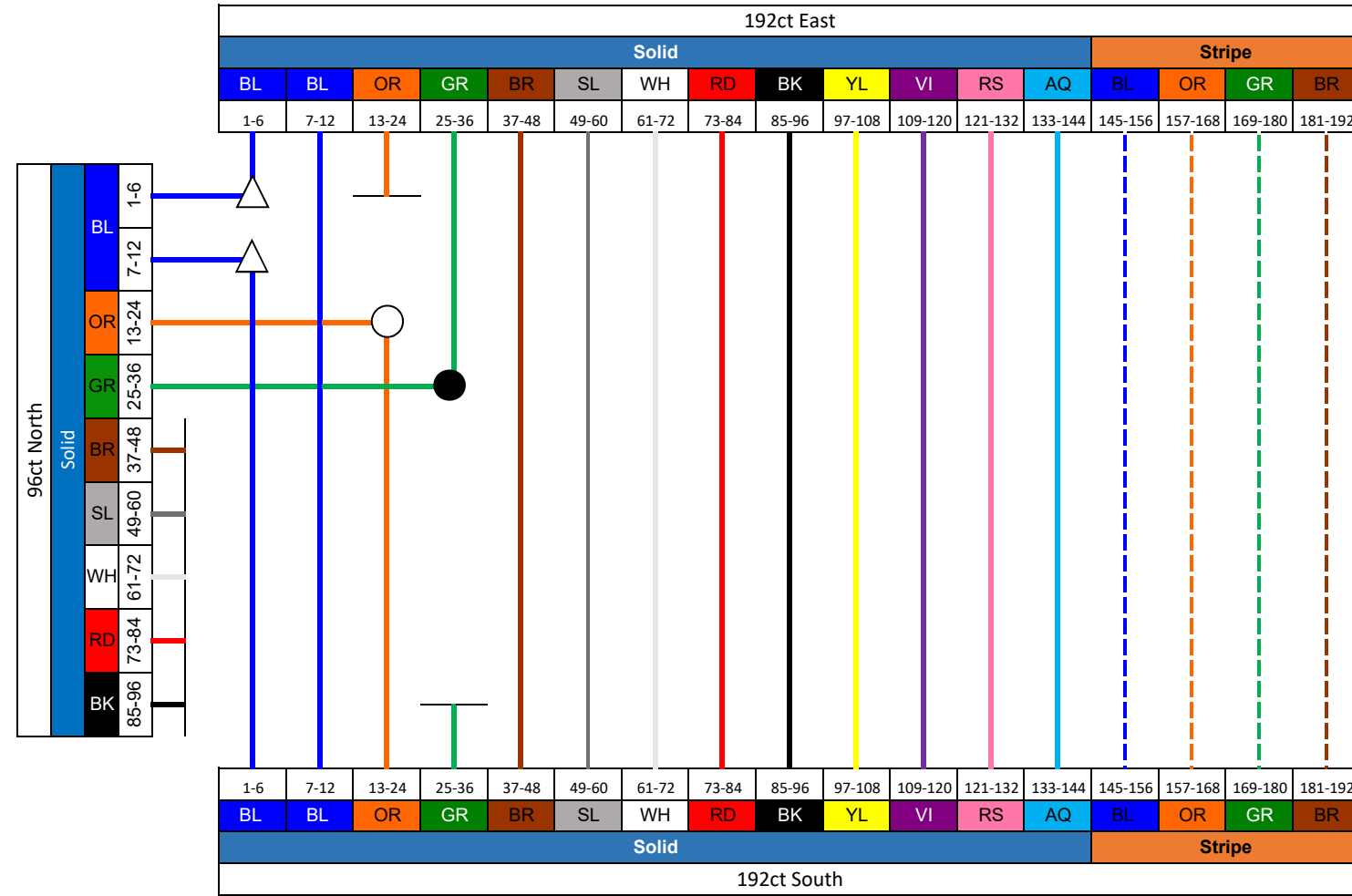
**Revisions**

- 6/27/2017 Corrected Site A splicing to the 288 FOC from the WH to AQ tube.
- 5/30/2019 Corrected Handhole number for project number TE1095

**Legend**

- ▲ = 6 Splices (Proposed)
- △ = 6 Splices (Existing)
- = 12 Splices (Proposed)
- = 12 Splices (Existing)
- = Terminated


<b>Total Splices</b>	<b>24</b>
----------------------	-----------



<b>Total Splices</b>	<b>12</b>
----------------------	-----------

**Legend**

- ▲ = 6 Splices
- △ = 6 Splices (Existing)
- = 12 Splices
- = 12 Splices (Existing)
- = Unterminated



<b>Total Splices</b>	<b>12</b>
----------------------	-----------

**Legend**

▲ = 6 Splices

● = 12 Splices

— = Unterminated

**Revisions**